

Adjacent developments proposed access taken from Peter Evans Partnership drawing 2186.43

Adjacent development (if permitted) to link footway to proposed access







Extent of forward visibility splay for Peter Evans Partnership scheme drg. 2186.43

Approximate Site Boundary

For details of Footpath extension refer to Transport Assessment

Highway Extents

KEY

-  Approximate Site Boundary
-  Highway Extents
-  Proposed Footpath
-  Proposed Carriageway
-  Proposed Junction Visibility
-  Adjacent development proposals

SITE:
Land off Kidnappers Lane, Leckhampton

SCALE: 1:500@A3	TITLE: Site Access	REV:
DATE: 19.01.2016	DRAWING NUMBER: LE.KL.SA.01	
DRAWN BY: MBA		

ROBERT HITCHINS LIMITED
The Manor,
Boddington,
Cheltenham,
Glos. GL51 0TJ
Tel (01242) 680694
Fax (01242) 680701
www.robert-hitchins-limited.co.uk

